

See discussions, stats, and author profiles for this publication at: <https://www.researchgate.net/publication/334873649>

# Impact of Climate Change on Groundwater Resources and Its Eco-System in Jaffna Peninsula, Sri Lanka

Article · February 2019

---

CITATIONS

0

READS

273

2 authors, including:



[Saravanamuttu Subramaniam Sivakumar](#)

University of Jaffna

193 PUBLICATIONS 1,133 CITATIONS

[SEE PROFILE](#)

Some of the authors of this publication are also working on these related projects:



Water Management and Governance [View project](#)



Climate Change and Drinking Water [View project](#)



GSJ: Volume 7, Issue 2, February 2019, Online: ISSN 2320-9186  
[www.globalscientificjournal.com](http://www.globalscientificjournal.com)

## Impact of Climate Change on Groundwater Resources and Its Eco-System in Jaffna Peninsula, Sri Lanka

**Lojana K., Sivakumar S S.,**

*Lojana Kanapathippillai, Chamber of Commerce, Colombo, Sri Lanka. E-mail: [lojana\\_kanapathippillai@wvi.org](mailto:lojana_kanapathippillai@wvi.org)*

*S S Sivakumar Department of Civil Engineering, University of Jaffna, Sri Lanka. E-mail: [ssivakumar@eng.jfn.ac.lk](mailto:ssivakumar@eng.jfn.ac.lk)*

**KeyWords:** Climate change impact, Ecosystem, Jaffna Peninsula, Groundwater contamination, Irrational exploitation.

### ABSTRACT

Jaffna Peninsula is one of the 25 districts of Sri Lanka which has the unique geologic and physical patterns from other parts of the country. As it has the ironic source of groundwater influenced over other potential resources, the district derives more attention on groundwater contamination. The studies carried out in the region show that there is a huge impact on groundwater resource due to the dramatic variation in climate over the years whether it is anthropogenic or natural process. Basically, the climatic circumstances depend on the continuous weather patterns in a time frame. The overall climate pattern is decided by the observations of individual factors; temperature, rainfall and direct sunshine in a certain region. Meanwhile, groundwater contamination is identified with the factors of BOD, DO and other ion presence. These groundwater contamination indicators fluctuate greatly even in terms of a tiny change of climatic condition. Thus, the ecosystem and other livelihood which depend on the groundwater resource face difficulties in regards to the survival on earth. This paper would emphasize on how the climatic factors will influence the parameters in terms of groundwater contamination in Jaffna Peninsula and the chronic issues faced by the surrounded ecosystem and livelihood. Also, it may reveal number of suggestions and recommendations aimed at the mitigation of the climate change impact on groundwater contamination and its ecosystem.

## 1.0 INTRODUCTION

There is no life without water and it leads the human on Earth to stand on the edge of the life due to the challenges created by the water issues. Groundwater is the major source for freshwater owing to its capacity of natural purification. First of all, because of seasonal variation, groundwater has immensely become an important resource for human in both urban and rural areas to meet people's demand for water supply. Approximately 1600 to 2000 million people worldwide depend on this groundwater resource as their primary water supply 63.

However, the insufficient understanding and knowledge lead to undervalued irrational exploitation and inadequate practice of protecting the groundwater overall. Especially, countries like Sri Lanka that had the rich resources of groundwater once upon a time, but currently it is being devastated in terms of its quality and potential 127. Groundwater contamination in Sri Lanka is an emerging problem with huge attention due to the WHO standard level for water quality 59. Most of the districts of Sri Lanka struggle on the basis of groundwater contamination. However, Jaffna district gets more attention, because it has no surface water and the only source of having water is the groundwater **Error! Reference source not found..**

Despite of anthropogenic activities, groundwater primarily gets polluted as a result of Climate Change process. Hence, with respected evidence and interesting results, this paper will discuss on the topic of groundwater contamination due to Climate Change phenomenon over the years, in the region called Jaffna Peninsula Sri Lanka.

## 2.0 OBJECTIVES

The objectives of this study are

- Analyze the hypothesis in terms of climate change impact on water resource and its ecosystem in Jaffna Peninsula, Sri Lanka
- Conduct survey and determine the different perspective on the same concepts
- Compare our data with the past data and evaluate the differences
- Study the trend of Climate pattern in different time period but same space
- Examine the effect of climatic factors in the water quality changes

## 3.0 HYPOTHESES

A positive relationship is found between the parameters of groundwater contamination and climatic condition factors in Jaffna Peninsula. Especially temperature, rainfall and the direct sunshine contribute to reflect the fluctuation in groundwater contamination indicators such as BOD, DO,  $Cl^-$ ,  $NO_3^-$ , and other ions present in the water.

## 4.0 LITERATURE REVIEW

### 4.1 General background

From the ancient time up to this century, water beneath the earth surface or groundwater has been exploited for various purposes such as domestic use, livestock and irrigated agriculture. As a result, the successful methods of extracting water from the underground to the surface have been developed over the ages with the advanced civilization.

As evidence, it is estimated that the 22% from the total volume of water distribution is originated in the form of groundwater storage, under the earth surface 63. Among the freshwater sources, other than the areas of polar ice caps and Polar Regions, where the water is being locked, the balanced 95% of all fresh water is potentially available for human activities 63. This groundwater source is stored in lakes, swamps, reservoirs and rivers that all account for only 3.5% of total freshwater body 127. At the same time, in comparison to the surface water usage, groundwater usage on a global scale is recognized as small portion. On the other hand, ground water usage has become significant in terms of safe drinking water. Moreover, based on WHO report, the quality of groundwater is considered to be standard enough 6. In other words due to its purity which occurs soon after the au-

omatic filtering by the effect of porous aquifer medium, the groundwater does not require further treatment for drinking purpose.

#### 4.2 Occurrence of Groundwater and its Storage

Groundwater occurs in many different geological formations. Almost all the rocks in the upper part of the earth's crust possess openings called pores or voids<sup>6</sup>. The volume of water contained in the rock, depends on the percentage of the openings or pores or voids. The above is based in a given volume of the rock, which is termed as the porosity of the rock. The consequence of having more pore spaces results with higher porosity and it leads to store more water under the earth surface. Based on research studies, it has been found that only a certain part of water which contains the fully saturated pores have the ability to be extracted for practical use<sup>6</sup>.

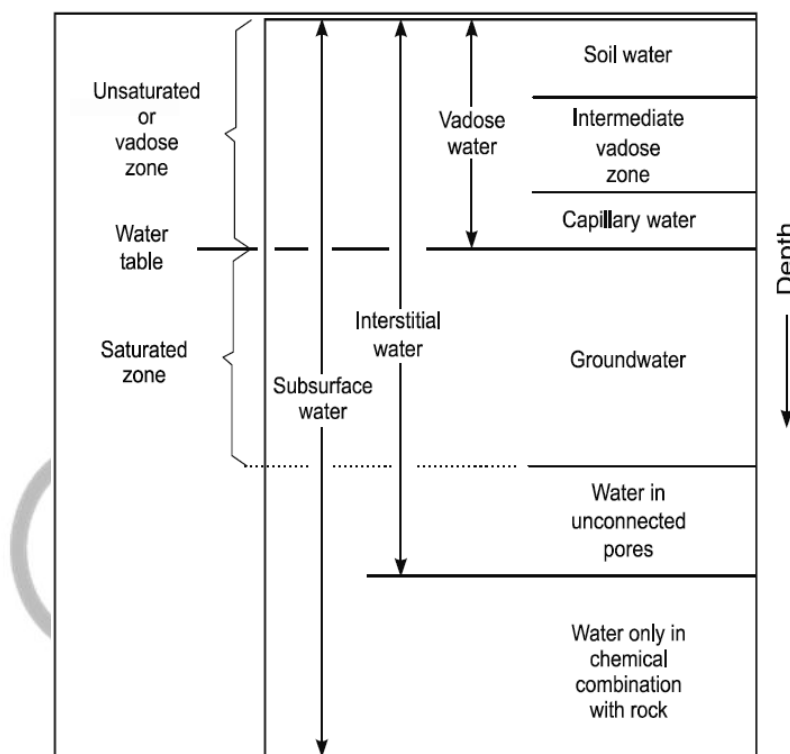


Figure 4-1: Cross Section of Groundwater source (Panabokke 2008)

When there is rain falls, some of it infiltrates into the soil. In the unsaturated zone, the downward movement of water is very slow<sup>17</sup>. At greater depths, all the empty spaces are completely filled with water and this is called the saturated zone<sup>53</sup>. If the hole is dug or drilled down to this saturated zone, water will flow from the ground into the hole. Simultaneously, the water will be settled at the depth below which all the pore spaces are filled with water. This level above illustrated is termed as the water table, and notably the term groundwater refers only to the saturated zone below the water table. All water which situated naturally beneath the earth surface, including the saturated and unsaturated zones is addressed as sub- surface water, according to the figure 4-163.

The volumes of the water stored in underground are generally very large; thus the time- scale of groundwater movement is generally very long. Below the water table, water flow occurs at rates ranging from 10m/day to less than 1m/annum<sup>63</sup>.

#### 4.3 Groundwater in the hydrological cycle system

The continuous movement of water among oceans, atmosphere and land is known as the hydrological cycle<sup>124</sup>. Considering the freshwater component of the hydrological cycle system, it is an important part of the groundwater movement. Besides, inflow of the water is formed by precipitation (rainfall) and melting of snow and ice. Primarily, water outflow occurs in the form of stream flow or runoff and as evapo-transpiration; which is explained as a combination of evaporation from water surfaces and the soil as well as transpiration from soil moisture by plants<sup>64</sup>.

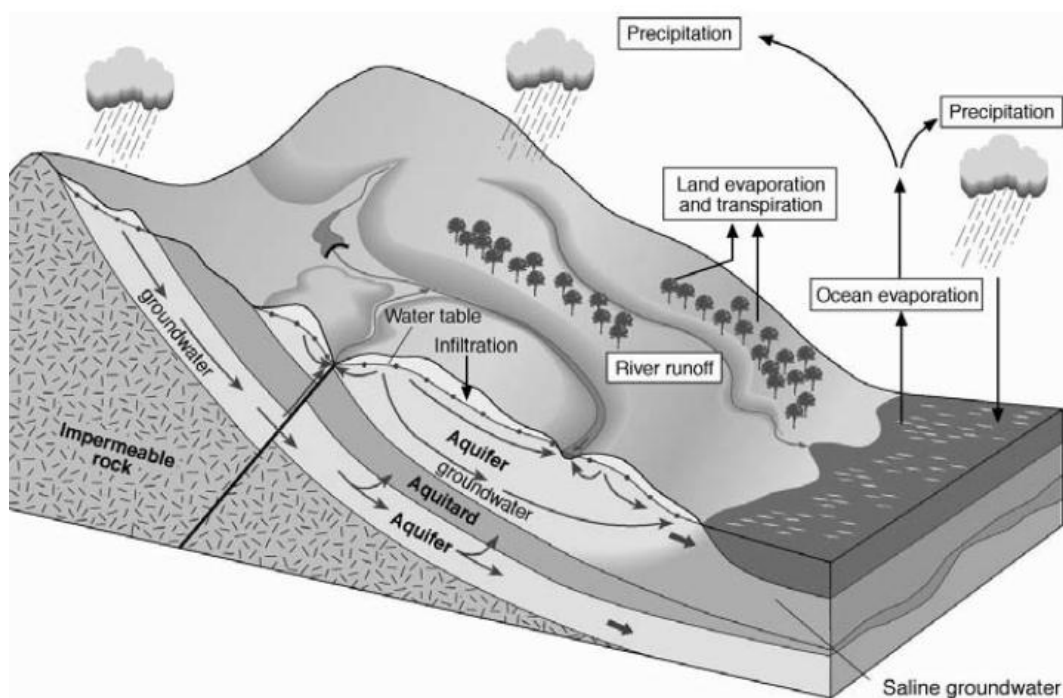


Figure 4-2: Hydrological Cycle 6

Precipitation reaches both streams and rivers on the land surface as overland flow to tributary channels. By the time, water interflows through the subsurface routes, the base flow infiltrates into the soil. Part of the precipitation that infiltrates deeply into the ground may accumulate above by an impermeable bed. Meanwhile, the infiltrated precipitation saturates the available pore spaces in order to form the underground water layer, which is called an aquifer<sup>63</sup>. The water contained in the aquifers contribute to the groundwater component of the cycle, from which natural discharge reaches streams, rivers, wetlands and the oceans<sup>78</sup>.

#### 4.4 Aspects of Groundwater Quality

The presences of different concentrations of several constituents determine the quality of groundwater and cause problem for water extraction. The relative abundance of these constituents which are dissolved in groundwater is given in the table below<sup>63</sup>**Error! Reference source not found.** Meanwhile when the different elements exceed the certain standard values, it will lead to the groundwater contamination.

Table 4-1: Different level of elements that determine the quality of groundwater (modified from Panabokke 2008)

Major constituents 1.0 to 1 000mg/l	Secondary constituents 0.01 to 10.0 mg/l	Minor constituents 0.0001 to 0.1mg/l
Sodium	Iron	Arsenic
Calcium	Aluminum	Phosphate
Magnesium	Potassium	Manganese
Sulphate	Carbonate	Barium
Chloride	Nitrate	Strontium
Bicarbonate	Fluoride	Lithium
Silica	Boron	Cadmium
	Selenium	Chromium
		Nickel
		Copper
		Cobalt
		Lead

#### 4.5 Basic Considerations on the Study of Groundwater Contamination

It is now recognized that the more rewarding approach to the study of various aquifer types in countries (specifically countries where there are abundant source of disappearing standard groundwater) is established from the position of their geomorphic settings in the regional landscapes 69. Appreciating this distinction is especially important in relation to protect the groundwater from pollutants originating from anthropogenic activities; at the surface level. Such pollutants can either be retained in the soil or carried downwards by infiltration of ground water; depending on the physicochemical properties of both the soil material and of the pollutants 51. Meanwhile, the soil and the unsaturated zone beneath the soil layer are considered to serve as the reactive filter, which in return delay or even remove the pollutants by the range of processes of natural filtration 56. Groundwater contamination collapses the whole natural system of groundwater and it causes imbalance between the surroundings.

#### 4.6 Scenario of Jaffna Peninsula, Sri Lanka regarding Ground water resources

In Sri Lanka, more than 90% of people in the towns of Jaffna, Batticaloa, Mannar, Vavuniya and Puttalam are being dependent on the groundwater aquifers through municipal well fields and private boreholes 55. During the early seventies, the hydro-geologists in Sri Lanka found the significant reservoirs of groundwater that were present in the multitude of joints and fractures of the basement crystalline rocks of the country. These reservoirs are drawn by drilling into the rocks, which brought up the concept of tube wells 82.

Jaffna is one of the main districts of the pearl of Indian Ocean, Sri Lanka, which forms the far north most part of Sri Lanka in the Northern Province 117. Jaffna is known as Jaffna Peninsula with the area of 1,129.9 square kilometers in which lagoons covers 45.7 square kilometers **Error! Reference source not found. Error! Reference source not found.** Jaffna Peninsula lies between the latitudes of accordingly, 9° 41' 12" N to 9° 68' 67" N and longitudes of accordingly 80° 06' 02" E to 80° 10' 06" E 117116.

The Jaffna area consists of the whole Peninsula and the seven inhabited islands nearby **Error! Reference source not found.**. The north, east and west boundaries of the district are surrounded by the Indian Ocean. On the South part, there is the Jaffna Lagoon which connects the Kilinochchi district 56 as the only main land. Jaffna district is one of the most densely populated districts in the country with the highest population density reported from the city limits of Jaffna 127. Other areas are sparsely populated, except for local townships such as Point Pedro and Kankesanthurai, where population density is low to intermediate. Jaffna district's population was 650 720 in 2009 according to the census of Sri Lanka **Error! Reference source not found.**

#### 4.7 Geological Pattern

Jaffna peninsula is mainly underlain by Miocene limestone 110. Limestone is exposed at the North Central part, extending in a NNW to SSE direction from Urumpirai to Palaly 82. Bordering this on the western side, are patches of red earth formations 82. Encompassing these two formations, the brown sand formations are found on the western side than the eastern side of Jaffna Peninsula, which occupy a larger area 79. Enclosing these geological patterns along the western coast and the lagoon areas, unique lagoonal deposits are accompanied 79 as geological patterns. The east area of the lagoon is occupied mainly by brown sandy loams in the south and the sand dunes in the north along the eastern coast of the Peninsula, stretching from Thumpalai to Nagarkovil and beyond. Recent coralline reefs have been found along the northern coast of the Peninsula 79.

The four main aquifers in Jaffna; Thenmarachchi, Vadamarachchi, Valigamam and Kayts fulfill the water supplies of 90% of people who be dependants of groundwater in that particular region 41. The groundwater which is trapped inside this Miocene limestone layer is used for different daily functions such as irrigation, drinking and other livelihood purposes. Particularly, the water supply is provided to the whole peninsula irrigations with the help of the reservoirs wells and boreholes 40117 **Error! Reference source not found.**

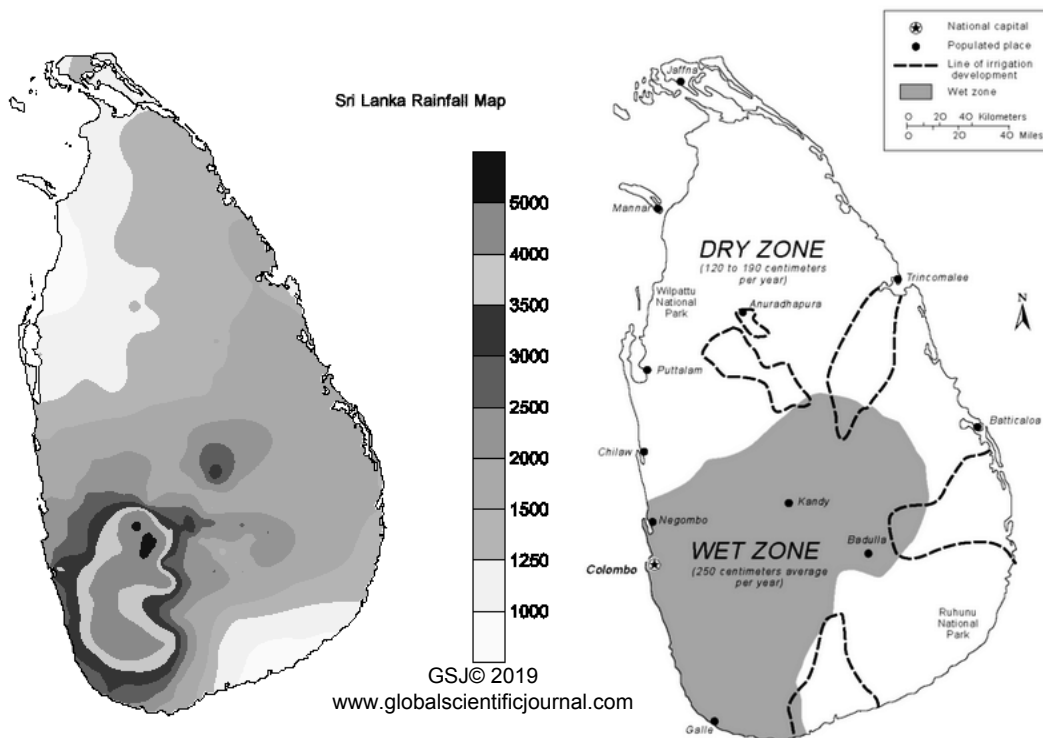
#### 4.8 Climate

The area covered by Jaffna district falls under the dry zone of Sri Lanka where tropical dry climate is prevalent 3. Lying in the equatorial and tropical zone, Jaffna is influenced by mainly two monsoons; North-east and South-west monsoon 41. The average temperature generally reaches highs of around 31°C during day time and at night it reaches minimum temperature of 20°C 125.

On the other hand, the average daily relative humidity is found to be around 65-80% 125 with the average monthly precipitation of 1255mm (approximately) which mainly falls during the inter-monsoonal (October to November) by the North-east monsoon 116.

The seasonal rainfall exhibits a definite pattern. For instance, the north east monsoonal rainfall occurs from the month of October to month January which is making up around 82% of the mean annual rainfall of 1250mm 17. February to March and June to August are dry months and they contribute to the annual evaporation amounts of 2000mm 17. The year to year variation for the Peninsula is at high scale with a low of 625 mm recorded in the years of 1875 and 1963 and a high of 1750mm recorded in the years of 1885 and 1932 respectively 82.

Throughout it can be seen rain drizzle fall of the is estimated past forecast that the an average per day in ning of the maximizes mid sum-year 56. sents the number of day time



each month, expected to drops or ing on 1 day month 3. It ed from the casted data sun shinesat of 10 hours the begin-year and during the mer of the This repre-average hours in the that the sun

is visible and not obscured by clouds annually. The average daily wind speed has been found around 13km/h in the beginning of the year 125. In recent years, the maximum sustained wind speed has reached to 74 km/h that is equivalent of around 46mph 10. At the same time, the months of December, January and February are affected by foggy conditions 3.

Figure4-3: Climate comparison of Jaffna Peninsula with the other places in the country (Adapted from Sunday Observer Newspaper 2012 )

#### 4.9 Hydrology

Rainfall is the only source of all groundwater in the Jaffna Peninsula 115. The rainfall infiltrates into the thin layer of well drained soil (calic red- latosols) and moves down into the rock openings and then enters into the zone of saturation 115110. Recharge to the aquifers occurs mainly during the north-east monsoon season in the month of October to January. During these months, the excess water is received 1725 as inflow. Water table levels at Jaffna Peninsula rise from a low in August to a high in January 29. **Error! Reference source not found..**

Again, the water is generally occupied within the secondary openings along bedding planes and fractures that have been enlarged by the solution of limestone 124. During rainy days, rain water percolates downwards into the soil to join the freshwater that is supported by the heavier sea water, forming a shape like a lens 82. This water gets drawn out by pumps or other devices to the earth surface. The thickness of the lens of freshwater at any instant in a locality is dependent on the height of the water table above sea level as the height of the column of fresh water must be balanced with the salt water pressure of the bottom of the lens according to the Gyben- Herzberg relationship 6341.

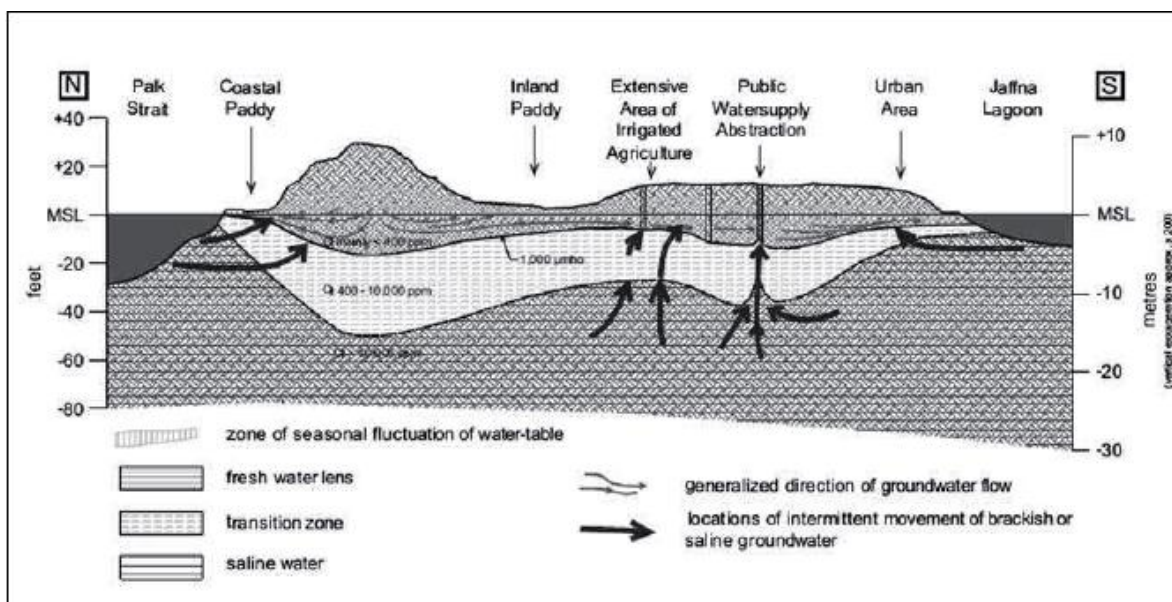


Figure 4-4: Cross section of Water table in Jaffna peninsula (modified from Joshua et al 2012)

#### 4.10 Benefits of Aquifers in Jaffna Peninsula

Considering the extensive presence of shallow and rocky soils throughout the Peninsula, it is only the relatively easy availability of high-quality groundwater from the underlying sedimentary limestone aquifer. It makes successful agricultural functions where the farmers have used appropriate methods and adopted irrigation practices to reclaim rocky and shallow lands that make intensive agriculture as a reliable source of livelihood income 4159.

Aquifers in Jaffna district are divided into four sub divisions as Valikamam, Vadamaradchi, Thenmaradchi, and Kayts from where the water is supplied for the whole district 110. These aquifers are being as great source for the people's daily life that fulfills



their needs and demands without any payment through the dug wells and boreholes. As well, the people in Jaffna never face water scarcity as a result of this gifted source of groundwater 70.

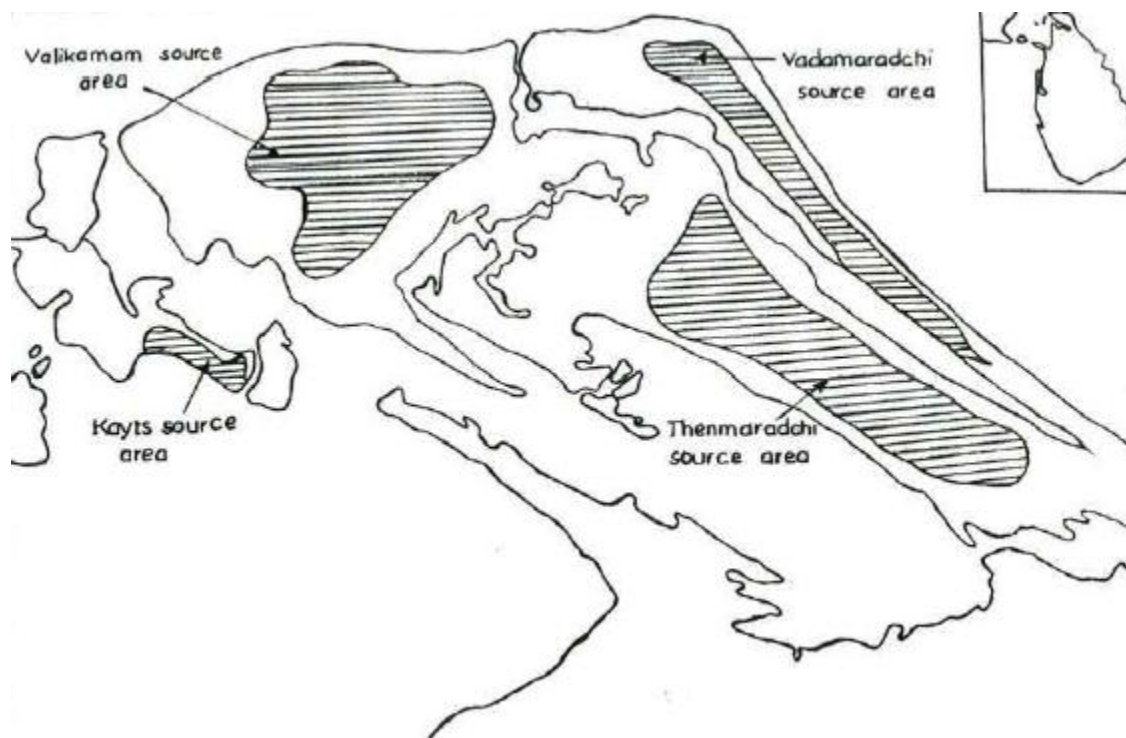


Figure 4-5: The main Aquifers in Jaffna Peninsula (Adapted from Pathmarajah S at el 2012)

In the case of reservoirs built for flood control, a consistent relationship between degree of impoundment and change in flow variables can be expected. However, for reservoirs built for irrigation and hydroelectric generation, we should expect the relation to be noisy because flood reduction is not a purpose and the volume of floodwater stored will be a function of how much water happens to be in the reservoir when the flood begins (Walker, 1985). Floods will tend to be reduced more in dry years and early in the season, when reservoir levels are lower. Moreover, it can be expected that reservoir effects are more pronounced in drier climates because of greater storage needs and greater likelihood that the reservoir will be drawn-down when floods enter.

Andrés Calizaya (2010) pointed out that the Integrated Water Resources Management has been recognized worldwide as the only currently feasible way to ensure a sustainable perspective in planning and managing water resources systems. It is the main reference for all water related activities in third world countries. Sufficient water supply might be considered to be one of the most important factors for improving quality of life in these countries.

## 5.0 METHODOLOGY

Number of wells from each of the main aquifers in Jaffna Peninsula will be selected for the study. The wells will be identified by Global Positioning System (GPS) for their correct latitude and longitude and will be numbered starting from 1. The elevations of the wells above mean sea level (MSL) will be determined. However, there could be small errors in the elevation values arising from this method of estimation.

### **5.1 Well water sampling**

After well water from different locations in the particular aquifers are collected, the water samples will be under taken to the sampling. Sampling will be done after making sure that the well is sufficient for the water level to recover to the natural water table level. The water samples will be taken at the midpoint between the surface of the water and bottom of the well with a help of buckets. The water will be then transferred to clean glass/plastic containers after rinsing them with the same sampled water. The water will be collected from different locations and from different depth of wells of those aquifers. The past data of the parameters that influence the water quality will be also collected from the Department of Agriculture Meteorological Station and the study will be analyzed.

### **5.2 Water analysis**

The further water analysis will be carried out with the water samples within 24 hours from the time of sampling. All the parameters such as chloride, pH, EC, nitrate, BOD and other ion presence in the water samples will be determined by the electrode meter.

### **5.3 Climate Analysis**

The climate study will be done with the help of Meteorology department. First, 30 or 50 years of record for each factors; temperature, rainfall and sunshine in the region will be gathered and then will do analysis and prediction with the data of factors.

## **6.0 DATA COLLECTION AND ANALYSIS**

The following data are being collected for this research (for past 10 years) Primarily data needs to be collected in order to get an efficient result for the hypothesis. For this specific topic, two sets of information are required. First set is related to the parameters of groundwater. Therefore, the first set includes BOD, DO, ions present in the water which all have to be collected by sampling of water. Here, the below parameters are mainly checked in the water sample;

- Biological Oxygen Demand
- Dissolved Oxygen
- $\text{NO}_3^-$
- $\text{Cl}^-$
- PH
- Electrical Conductivity

At the same time, the second set of data contains climatic factors that affect the groundwater quality overall. The below list is needed to be collected

- Temperature
- Sunshine
- Rainfall
- Wind flow

These data can be collected with the software or with the help of Meteorological Department. While we collect these data by doing our own research and sampling, the past data and charts would be beneficial to compare the trend and to get adequate result and conclusion. Thus, collecting past data from relevant departments and organizations could develop the accuracy of the project.

The collected data will be analyzed and compared with the past data. Then the co-relation will be studied in terms of groundwater quality with the climate change. Along with the study, hypothesis will be established then new model will be evaluated periodically. The analyzed charts and figures will be displayed to demonstrate the hypothesis at the same time the data will be taken into the consideration to inaugurate the recommendation or suggestion.

For the analysis, certain software, models and tools can be applied along with the data. Since it's an experiment, the tools and models could give precise and accurate result at the end. Therefore, this analysis could be carried with several tools.

## 6.0 RESULTS AND DISCUSSION

First of all, the assessment study will demonstrate the real scenario of groundwater in Jaffna Peninsula so that the better understanding will be spread enough among the students as well the public. In addition, this study will be fruitful to the researchers to explore more in their further researches on groundwater contamination in the region of Jaffna peninsula, because the findings derived from this particular study would help to analyze the current condition regarding groundwater scenario in those regions.

As less researches carried out in this particular field, it would have been also helpful to get more data to conclude the statement generally. The young generation will be benefited to carry their case studies and researches.

Finally, the study could suggest the government and related organizations to be aware of groundwater contamination that has emerged in the recent years. Not only to be aware of groundwater but also take initiative to face the issue and to step up for mitigation in these areas. Besides, the study would provide the proper management plans on groundwater in the Jaffna Peninsula which would impact positively on both the environment and living beings.

## REFERENCE

1. Agarwal, A, "A Data model with pre and post processor for HEC-HMS", Report of Graduate Studies, Texas A & M Univ. College station, 2005
2. Andrés Calizaya, Oliver Meixner, Lars Bengtsson, Ronny Berndtsson, Multi-criteria Decision Analysis (MCDA) for Integrated Water Resources Management (IWRM) in the Lake Poopo Basin, Bolivia, *Water Resour Manage* (2010) 24:2267–2289, DOI 10.1007/s11269-009-9551-x
3. AWIS Weather Services. (2013). *Local Weather*. Available: <http://www.myweather2.com/City-Town/Sri-Lanka/Jaffna/climate-profile.aspx>. Last accessed 18th of Dec 2013.
4. Chandrasekara, C.M.K.N.K., Weerasinghe, K.D.N., Ranjana, U.K., Piyadasa and Sumith Pathirana, 2014. Salinity, pH and Turbidity changes of water in the Negambo lagoon. *Colombo Arts. Journal of Social Sciences and Humanities*, pp. 1-11.
5. Chandrasekara, C.M.K.N.K., Weerasinghe, K.D.N., Ranjana, U.K., Piyadasa and Sumith Pathirana, 2014. Salinity, pH and Turbidity changes of water in the Negambo lagoon. *Colombo Arts. Journal of Social Sciences and Humanities*, pp. 1-11.
6. Chilton, J and Seiler, K. P (2006). *Groundwater Occurrence and Hydrogeological Environments*. London: World Health Organization. 1-27.
7. Chong-yu Xu Text book of hydrological model, Uppsala university department of earth science and Hydrology, 2002.
8. Columbus, N., 1965. Viscous Model Study of saltwater intrusion in water table aquifer. *Water resource research*, Issue 1.
9. Dayawansa, N.D.K and De Silva, R.P (2008). *Water Resources Research in Sri Lanka*. Sri Lanka: Geo-Informatics Society of Sri Lanka. 67-77.
10. Dhaneshi Yatawara. (2012). *Climate Change moves towards extremes, says Scientist*. Available: <http://www.sundayobserver.lk/2012/09/09/fea15.asp>. Last accessed 14th of Sep 2013.
11. Di Sipio, E., Galgaro, A., Rapaglia, J. and Zuppi, G., 2006. Salt water contamination on Venice lagoon mainland: New evaluation of origin, extension and dynamics. *Intrusion In Sedimentary Aquifers*, 25 September, pp. 195-204.
12. Diamantopoulou, E., Dassenakisa, M., Kastritisa, A., Tomarab, V., Paraskevopoulou, V. and Poulosb, S., 2008. Seasonal fluctuations of nutrients in a hypersaline Mediterranean lagoon. *Desalination*. Issue 224, pp. 271-279.
13. Dimuthu Daluwatte D., Sivakumar S S., "Community Based Organizations of Water Users and Factors Contributing for Functionality and Sustainability in Sri Lanka" *GSJ*: 11/2018; 6(11), pp 352-357 ISSN 2320-9186
14. Dimuthu Daluwatte D., Sivakumar S S., "Economic Loss of Fisheries Due to the Post Harvest Quality Loss and Assessment of the Quality Loss in Fish" *GSJ*: 9/2018; 6(9), pp 115-124 ISSN 2320-9186
15. Elham, R., Noredin, R., Shaharam, K.S., and Somaieh, T., 2012. Calibration of loss estimation methods in HEC-HMS for simulation of surface runoff (Case Study: Amirkabir Dam Watershed, Iran). *Advances in Environmental Biology*, VI(1), pp. 343-348.
16. Filhol, A.T.R., Furian, S., Victoria, R.L., Mascré, C., Valles, V. and Barbiero, L., 2012. Hydrochemical variability at the Upper Paraguay Basin and Pantanal wetland. *Hydrol. Earth Syst. Sci.*, Issue 16, pp. 2723-2737.
17. Gamage, N.P.D (2006). *Guidance on Use of Rainwater Tanks for the Jaffna Peninsula*. Sri Lanka: Annual Transactions of IESL. 21-27.
18. Giada, F., Valentina, C. and Vittorio, D., 2013. Saltwater Intrusion in Coastal Aquifers: A primary case study along the Adriatic coast investigated within a probabilistic framework. *Water*, 10 May, pp. 1830-1847.
19. Gowthaman, S., Mafizur, R., and Sivakumar, S.S., "Performance Evaluation of Waste Water Treatment Plant: an analysis of FOG removal efficiency", *International Journal of Scientific and Engineering Research* 1/2017; 8(1): pp 2084-2089, ISSN – 2229 – 5518
20. Gunaratne, G.L., Priyadarshana, T., Manatunge, J., Tanaka, N. and Yasuda, S., 2010. *Water balance and renewal time of Rekawa lagoon, Sri Lanka; A restorative approach*. Moratuwa: international Conference on Sustainable Built Environment.
21. H.K.S. Shanthasiri, R. Wijesooriya. "Case Study on Community Involvement in Rural Water Supply in Sri Lanka." Lao, 2004.
22. Hamseen, M.H.M. and Sivakumar, S.S., 2016. Water Conflict Resolution in Multiple User Scenarios in Mahakanadarawa Scheme in Sri Lanka. *International Journal of Scientific and Engineering Research*, 7(2), pp. 130-136.
23. Harun, A., Huseyin, K. and Osman, E., 2015. *The salinity problem at Yekoma lagoon (YUMURTALIK-ADANA) and its restoration by mixing with freshwater from ceyhan river*. Antalya, Turkey: Fresenius Environmental Bulletin.
24. Hicks, F.E., Peacock, T., *Canadian Water Resources Journal* Vol. 30(2): 159–174 (2005)

25. Hidayathulla. M.S.M and Karunaratna. G.R.R. (2013). Assessment of Groundwater Quality in Shallow Aquifers in Jaffna Peninsula. *Technical Sessions of Geological Society of Sri Lanka*. 1 (1), 109-113.
26. Human Rights Council. (2010). *Sri Lanka: Lack of Safe Drinking Water Leading to Upsurge in Health Problems*. Available: <http://www.alrc.net/doc/mainfile.php/hrc15/638/>. Last accessed 3rd Nov, 2013.
27. Hunter, P.R. "Climate change and waterborne and vector-borne disease." *Applied Microbiology* 94, no. 1 (2003): 37-46.
28. HydrosultInc (2011). *Groundwater Quality of the Pilot Areas*. Colombo: World Bank. 1-106.
29. Ieperuma.O, Priyantha.N, Navaratne.A, Yatigammana.S, and Weragoda. S (2012). *Water Quality and Human Health: Challenges Ahead*. Sri Lanka: Sanduni Offset. 1-74.
30. Imbulana.K.A.U.S, Wijesekera.N.T.S, Neupane.B.R. (2006). *Sri Lanka National WaterDevelopment Report*. Colombo: World Water Assessment Programme. 1-221.
31. Institute of Global Environmental Strategies. (2005). The Study of the Management of Groundwater Resources in Sri Lanka. In: University of Peradeniya *Sustainable Water Management Policy Project*. Kandy: University of Peradeniya. 1-27.
32. International Water Management Institute (2005). *Water Policy Briefing: Putting Research Knowledge into Action*. Sri Lanka: International Water Management Institute. 1-8.
33. Janen, S.S., .and Sivakumaer,S.S., 2014. Ground Water Quality Improvement of Jaffna Peninsula of Sri Lanka by Regulating Water flow in the lagoon Mouths.. *International Journal of Scientific & Engineering Research*, Issue 5, pp. 973-978.
34. Janen, S.S., .and Sivakumaer,S.S., Sustainable Community Project Identification and Selection Based on the Experience Gained from Emergency Northern Recovery Project, Proceedings of International Conference on Contemporary Management-2014(ICCM-2014), Vol.1, pp 962-968, Faculty of Management Study, University of Jaffna Publication, ISSN – 2362 – 0536
35. Janen,S.S and Sivakumaer,S.S, 2014. Ground Water Quality Improvement of Jaffna Peninsula of Sri Lanka by Regulating Water flow in the lagoon Mouths.. *International Journal of Scientific & Engineering Research*, Issue 5, pp. 973-978.
36. Janithra S., Pratheeba J., Athapattu B C L., Sampath D S., Sivakumar S S., "Investigate the Post War Improvements of Hydraulic infrastructure in Irrigation Systems of Kanagarayan Aru River Basin Using Hydrological Model" *GSJ*: 12/2018; 6(12) , pp 397-405 ISSN 2320-9186
37. Jason T. Needham, David W. Watkins Jr., Jay R. Lund, S. K. Nanda, Linear Programming for Flood Control In The Iowa And Des Moines Rivers, *Journal of Water Resources Planning and Management*, May/June 2000
38. Jenicek,J., 2008. *Modelling the effect of small reservoirs on flood regime in the Chomutovka river basin*. Prague: 24th conference of the Danubian countries on the hydrological forecasting and hydrological bases on water management.
39. Jeyaruba, T. and Thushyanthy, M. (2010). *Health Hazardous: Nitrate-N in Groundwater and Soil in Intensified Agricultural Areas*. Kandy: University of Peradeniya, Sri Lanka. 71-77.
40. Jeyaruba, T. and Thushyanthy, M.. (2009). *TheEffect of Agriculture on Quality of Groundwater: A Case Study*. Middle-East Journal of Scientific Research. 4 (2), 110-114.
41. Joshua.W.D, Thushyanthy.M, and Nanthagoban.N. (2013). *Seasonal Variation of Water table and Groundwater Quality of the Karst Aquifer of the Jaffna Peninsula-Sri Lanka*. J.Natn. Science Foundation Sri Lanka. 41 (1), 3-12.
42. Kähköne, Satu. "Does Social Capital Matter in Water and Sanitation Delivery" 9. World Bank, 1999.
43. Kirshanth, L., and Sivakumar, S.S. "Optimization of Water Resources in the Northern Province River Basins for Irrigation Schemes Used for Food Production in Sri Lanka" *International Journal of Scientific and Engineering Research* 7/2018; 9(7): pp 569-573, ISSN – 2229 – 5518
44. Kotagama, S. W. ,Bambaradeniya, C.N.B., 2006. *An Overview of the Wetlands of Sri Lanka and their Conservation Significance*. Colombo, Sri Lanka: The Central Environmental Authority (CEA), The World Conservation Union (IUCN) and the International Water Management Institute (IWMI).
45. Kuganesan,S and Sivakumar,S.S, 2016. River for Jaffna-Cultivating Productive water from Saltwater Lagoons in Northern Sri Lanka-What the Water Balance of Elephant Pass Lagoon Demonstrates. *International Journal of Scientific and Engineering Research*, 7(2), pp. 137-142.
46. Kuganesan,S and Sivakumar,S.S., 2015. Hypothesis of Cultivating Productive Water from Lagoons of Northern Sri Lanka.. *International Journal of Advanced Research*, 3(9), pp. 637-345.
47. Kularam,S,Thushyanthy,M., and Sivakumar, S.S., 2016. Importance of rehabilitation and Reconstruction of Irrigation Infrastructure, before the Introduction of pedma Cultivation under Iranamadu Irrigation Scheme of Northern Sri Lanka. *International Journal of Scientific and Engineering Research*, 7(7), pp. 288-293.
48. Lawrence.A.R, Morris.B.L, and Stuart.M.E (1994). *The Impact of Urbanisation on Groundwater Quality: Project Summary Report*. Nottingham: British Geological Survey. 1-56.
49. LOICZ, 2005. Land ocean interactions in the coastal zone. In: H. T. Kremer, ed. *Science plan and implementation strategy*. s.l.:IGBP Report51/IHDP Report 18, p. 68.
50. M. W. C. Dharma-wardana, Sarath L. Amarasiri, Nande Dharmawardene, C. R. Panabokke. "Chronic kidney disease of unknown aetiology and ground-water ionicity: study based on Sri Lanka." *Environmental Geochemistry and Health* 37, no. 2 (2015): 221-231.
51. Mageswaran.R and Mahalingam.S. (1984). Nitrate-Nitrogen Content of Well Water and Soil from Selected Areas in the Jaffna Peninsula. *J.Natn. Science Foundation Sri Lanka*. 11 (2), 269-275.
52. Mitsch,W.J. and Gosselink,J.G., 2008. *Wetlands*. 4th ed. New York: John Wiley & Sons.
53. Morris. B.L, Lawrence.A.R.L, Chilton.P.J.C, Adams.B, Calow R.C and Klinck.B.A (2004). *Problems from Fertilisers*. Sri Lanka: United Nations Environment Programme. 1-5.
54. Mudge,S.M.,Icely,J.D. and Newton,A., 2008. Residence time in a hypersaline lagoon:Using salinity as a tracer. *Estuarine,Coastal and ShelfScience*, Issue 77, pp. 278-284.
55. Nanthini.T, Mikunthan.T and Vijayaratnam.R. (2001). *Some Physico-Chemical Characters of Groundwater in Some (selected) Water Supply Wells in the Jaffna Peninsula*.. Sri Lanka: J.Natn.Science Foundation. Vol 29 (1&2)81-95.

56. National Geospatial-Intelligence Agency. (2012). *Jaffna Peninsula: Sri Lanka*. Available: [http://www.geographic.org/geographic\\_names/name.php?uni=-3070678&fid=972&c=sri\\_lanka](http://www.geographic.org/geographic_names/name.php?uni=-3070678&fid=972&c=sri_lanka). Last accessed 20th of March 2013.
57. Navaneethakrishnan,S., and Sivakumar, S.S., 2015. Bibliometric Analysis of Water Resource Development and Utilization Based Research Studies in Sri Lanka. *International Journal of Scientific and Engineering Research*, 7(8), pp. 1432-1439.
58. Navaratnarajah, V., 1994. *Water Problems in the Jaffna Peninsula. Affordable Water Supply and Sanitation*. Colombo, Sri Lanka, 20th WEDC Conference.
59. Navaratnarajah.V (1994). *Water Problems in the Jaffna Peninsula*. Sri Lanka: Affordable Water Supply and Sanitation. 256-258.
60. Newton,A. and Mudge,S.M., 2003. Temperature and salinity regimes in a shallow,mesotidal lagoon,the Ria Formosa,Portugal.. *Estuarine,Coastal and ShelfScience*, Issue 57, pp. 73-85.
61. Nirojan, K., Subramaniam, D.N., and Sivakumar, S.S., "Challenges in Utilization of Potential Groundwater and the Hypotheses of River for Jaffna for Cultivating Productive Water" , *International Journal of Scientific and Engineering Research* 10/2016; 7(10): pp 768-774, ISSN – 2229 – 55181
62. Nitharsan, U., Anusuthan, N., Thinojah, T., Mafizur, R., and Sivakumar, S.S., 2017. Freshwater Cultivation by Continuous Flushing of River Water through Elephant Pass Lagoonto Vadamarachchi Lagoon in Northern Sri Lanka. *International Journal of Scientific & Engineering Research*, 8/2, pp. 705-710.
63. Panabokke.C.R (2007). *Groundwater Conditions in Sri Lanka: A Geomorphic Perspective*. Sri Lanka: National Science Foundation of Sri Lanka. 1-144.
64. Perera.A.P.G.R.L. and Panabokke.C.R (2005). *Groundwater Conditions in the Coastal Regions of the Dry Zone of Sri Lanka*. Sri Lanka: Water Board of Sri Lanka. 1-34.
65. Pistocchi, A., Mazzoli, P., Use of HEC-RAS and HEC-HMS models with ArcView for hydrologic risk management
66. Ponrajah, A., 1984. *Design of Irrigation Headworks for Small Catchments*. 2nd ed. Colombo: Colombo Irrigation Department.
67. Praveen,R.,Kalpesh,B.,and Manekar,V.L., 2015. *Simulation of Rainfall Runoff Process using HEC- HMS (case study:Tapi River,India)*. IIT Roorke: HYDRO 2015 INTERNATIONAL.
68. Priyadarshana,T.,Manatunge,J.,Tanaka,N.and Yasuda,S., 2010. Water balance and renewal time of Rekawa lagoon,Sri Lanka;A restorative approach.. Moratuwa: international Conference on Sustainable Built Environment.
69. Rajasooriyar.L, Mathavan.V, Dharmagunawardhane.H.A, and Nandakumar.V. (2002). *Groundwater Quality in the Valigamam Region of the Jaffna Peninsula, Sri Lanka*. London: Geological Society. Vol 193. 181-197.
70. Rajeswaran.S.T.B, Kunarasa.K, Sivagnanam.C.V.K, and Shooriyarajah.T.N, (2006). *Urban Governance Support Project: City Profile*. Sri Lanka: UNDP, UN-Habitat Sponsored Sustainable Cities Programme. 1-111.
71. Ramon J. Batallaa,, Carlos M. Gomez, G. Mathias Kondolf (2004), Reservoir-induced hydrological changes in the Ebro River basin (NE Spain), *Journal of Hydrology* 290, 117-136.
72. Rapaglia,J. Di Sipio,E., Galgaro,A., and Zuppi,G., 2006. Salt water contamination on Venice lagoon mainland:New evaluation of origin,extension and dynamics.. *Intrusion In Sedimentary Aquifers*, 25 September, pp. 195-204.
73. Ravi, V., Hareth, G.B.B., Manobavan, M., and Sivakumar, S.S., 'An Assessment of Ground Water Quality in Selected Dug Wells in Vavuniya Urban Council Limit through Water Quality Index' *International Journal of Scientific and Engineering Research* 04/2016; 7(4): pp1517-1526, ISSN – 2229 – 55181
74. Ravi, V., Hareth, G.B.B., Manobavan, M., Sivakumar, S.S., 'Management Plan to Reduce the Adverse Effects of Proximity of Dug Wells and Septic Tanks in Urban Area to Diminish Coli form Contamination' *International Journal of Scientific and Engineering Research* 03/2016; 7(3): pp507-513, ISSN – 2229 – 5518.
75. Russi.R. (2010). *Influence of Natural Ponds in Recharging the Groundwater Aquifers in the Jaffna Peninsula, Sri Lanka*. United Kingdom: Surrey University. 1-6.
76. Sampat.P and Peterson.J (2000). *Deep Trouble: The Hidden Threat of Groundwater Pollution*. Washington: World Watch Institute. 1-28.
77. Sarala.C, VenkateswaraRao.B, Giridhar.M.V.S.S, Varalakshmi.V (2010).*Hydrology and Watershed Management*. Hyderabad: Jawaharlal Nehru Technological University, Hyderabad. Vol 1. 41-47.
78. Schmoll.O, Howard.G, Chilton.J, and Chorus.I (2006). *Protecting Groundwater for Health*. London: World Health Organization. 1-175.
79. Senaratne.A, Wijesekera.J, and Gunatilake.J (2012). *Land Gain in Northern Sri Lanka*. Ohio, USA: AutoCarto. 1-10.
80. Se-Yeun Lee, Alan F. Hamlet, Carolyn J. Fitzgerald, Stephen J. Burges, Optimized Flood Control in the Columbia River Basin for a Global Warming Scenario, *Journal of Water Resources Planning and Management*, November/December 2009
81. Shaharam,K.S.,and Somaieh,T., 2012. Calibration of loss estimation methods in HEC-HMS for simulation of surface runoff (Case Study: Amirkabir Dam Watershed, Iran). *Advances in Environmental Biology*, VI(1), pp. 343-348.
82. Shanmugarajah.K (1993). *Water Resources Development, Jaffna Peninsula..* Australia: Fast Books: A division of Wild & Woolley Pty.Ltd. 1-155.
83. Sivakumar, S.S., (2002). Water resource development strategy of North East 2002/2012.
84. Sivakumar, S. S., "Ground Water Quality Improvement of Jaffna Peninsula of Sri Lanka by Regulating Water Flow in the Lagoon Mouths", *International Journal of Scientific and Engineering Research*, 04/2014; 5(4), pp973-978, ISSN – 2229 – 5518
85. Sivakumar, S.S., 'Flood Mitigation Strategies Adopted in Sri Lanka A Review' *International Journal of Scientific and Engineering Research* 03/2015; 6(2):pp607-611, ISSN – 2229 – 5518
86. Sivakumar, S.S., (2002), Water Resources and Agriculture Development Strategy North East Province Volume 1 & 2.
87. Sivakumar, S.S., 'Irrigation Scheme Development and Management Strategy for Conflict Affected Northern and Eastern Province of Sri Lanka' *International Journal of Scientific and Engineering Research* 08/2015; 6(8): pp1004-1008, ISSN – 2229 – 5518.
88. Sivakumar, S.S., "Conjunctive Use of Surface and Groundwater for Economic Food Production", *Voice for Change-Journal of Jaffna Managers Forum* pp149-154, ISBN 978-955-4760-00-4 (2013)
89. Sivakumar, S.S., "Conjunctive Use of Surface and Groundwater to Improve Food Productivity in the Dry Zone Area", *ENGINEER, Journal of Institution of Engineers Sri Lanka*, Vol;XXXVI, No.01, pp 21-29,January 2013, ISSN 1800-1122

90. Sivakumar, S.S., "Development Strategy and Food for Taught in Water and Agriculture Sector of Re-Emerging Conflict Affected Northern Sri Lanka", Transaction of Institution of Engineers Sri Lanka Northern Provincial Centre 09/2014; Session 2013/2014:29-52.
91. Sivakumar, S.S., "Effective Utilization of Available Water Resource by Following Proper Irrigation Practices in Sri Lanka", International Journal of Scientific and Engineering Research. 08/2014; 5(8):210-215, ISSN – 2229 – 5518.
92. Sivakumar, S.S., "Management Policy of Water Table in Dry Zone of Sri Lanka to Subsidise the Pain of Non Rice Crop Cultivators for the Food Productivity Improvement", RJSITM, The International Journal Research Publications, Volume 02, Number 09, pp, July-2013, ISSN:2251-1563
93. Sivakumar, S.S., "Policy alternatives of the management of minor and medium irrigation schemes to develop groundwater system in restricted catchments for the improvement in food productivity in the dry zone of Sri Lanka. Proceedings of National Conference on Water", Food Security and Climate Change in Sri Lanka Vol. 3, Page 73-88 (2009) IWMI Publication ISBN 978-92-9090-720-6
94. Sivakumar, S.S., "Post Conflict Development Strategies. 2012: Emergency Northern Recovery Project".
95. Sivakumar, S.S., "Reclamation of Land and Improve Water Productivity of Jaffna Peninsula of Northern Sri Lanka by Improving the Water Quality of the Lagoons" RJSITM. 2(08): p. 20-27.
96. Sivakumar, S.S., "Strategies for Catchment Development Master Plan and Economic Aspects of Water Resource Planning" International Journal of Scientific and Research Publications 07/2014; 4(7):1-5.
97. Sivakumar, S.S., "Strategy to be adopted in Preparation of National Water Resource Master Plan", International Journal of Scientific and Engineering Research. 06/2014; 5(6): pp578-591, ISSN – 2229 – 5518.
98. Sivakumar, S.S., "Water Management Strategies to be adopted in Sri Lanka to Improve Food Productivity to Accommodate the Population Growth", International Journal of Advancements in Research & Technology. 05/2014; 3(5):pp207-211, ISSN 2278 – 7763.
99. Sivakumar, S.S., "Water Resource and Agriculture Development Strategy-North East Province 2002/2012" Vol. 2. 2002: Irrigation Department.
100. Sivakumar, S.S., "Water Resource and Agriculture Development Strategy-North East Province 2002/2012" Vol. 1. 2002: Irrigation Department.
101. Sivakumar, S.S., "Water Utility and Management Policy for Effective Sharing of Natural Water Resource in the Costal Dry Zone of Sri Lanka in the North East Region". ENGINEER, Journal of Institution of Engineers Sri Lanka, Vol;XLVII, No.01, pp 37-42,January 2014, ISSN 1800-112
102. Sivakumar, S.S., Alternate management options of small scale surface water resource system to develop ground water system for the improvement in food productivity in Dry Zone of Sri Lanka. Proceedings of Workshop on Challenges in Groundwater Management in Sri Lanka. P63-72 (2011)
103. Sivakumar, S.S., Application of Electronic Spread Sheet and Water Balance Error Optimization Technique in Ground Water Model Study to Improve the Ground Water System in Restricted Area, International Journal of Advanced Research. 07/2014; 2(6): pp792-808, ISSN 2320 – 5407.
104. Sivakumar, S.S., Conjunctive Use of Surface and Groundwater to Improve Food Productivity in Restricted Ares. 2008, University of Moratuwa, Sri Lanka.
105. Sivakumar, S.S., Conjunctive Use of Surface and Groundwater to Improve Food Productivity in the Dry Zone Area. ENGINEER, Journal of Institution of Engineers Sri Lanka. Vol;XXXVI, No.01, pp 21-29,January 2013, ISSN 1800-1122
106. Sivakumar, S.S., Engineer's Roll in Sustainable Recovery Process of Post (Natural) Disaster. Proceedings of International Conference on Contemporary Management-2014(ICCM-2014), Vol.1, pp 947-954, Faculty of Management Study, University of Jaffna Publication, ISSN – 2362 – 0536
107. Sivakumar, S.S., Groundwater balance study in a restricted catchments in Vavuniya to find effective recharge location by introducing new operational policy on minor / medium irrigation schemes. Seminar on Irrigation for the Centenary programme of Irrigation Department, P163-174(2001)
108. Sivakumar, S.S., Policy alternatives of the management of minor and medium irrigation schemes to develop groundwater system in restricted catchments for the improvement in food productivity in the dry zone of Sri Lanka. Proceedings of National Conference on Water, Food Security and Climate Change in Sri Lanka Vol. 3, Page 73-88 (2009) IWMI Publication ISBN 978-92-9090-720-6
109. Suthaharan, N., Ketheesan, B., Ratnaweera, H.C., and Sivakumar, S.S., "Challenges in Utilizing Water Resources in Lower Reaches of Kanakaryanaru of Northern Sri Lanka for Efficient and Equitable Water Allocation", International Journal of Scientific and Engineering Research 7/2018; 9(7): pp 821-826, ISSN – 2229 – 5518
110. Sutharsiny.A, Pathmarajah.S, Thusyhanthy.M, and Meththika.V. (2012). *Characterization of Irrigation Water Quality of Chunnakam Aquifer in Jaffna Peninsula*. Tropical Agricultural Research. 23 (3), 237-248.
111. Tett, P., Gilpin, L., Svendsen, H., Erlandsson,C.P., Larsson,U., Kratzer,S., Fouilland,E., Janzen,C.and Scory,S., 2003. Eutrophication and some european waters of restricted exchange.. *Continental ShelfResearch*, Issue 23, pp. 1635-1671.
112. Tharmendra, P., Sivakumar, S.S., 'Organizational Management of Groundwater by Farmers for the Sustainable Utilization of Water Resource in Jaffna District of Northern Sri Lanka' International Journal of Scientific and Engineering Research 01/2016; 7(1): pp944-948, ISSN – 2229 – 5518
113. Thileepan, K., and Sivakumar, S.S., "Impact of Water Resource Auditing - Intergrated Development Approach - to Mitigate Water Related Disasters in the Vavuniya Divisional Secretariat's Division in Northern Sri Lanka", International Journal of Scientific and Engineering Research 8/2018; 9(8): pp 43-49, ISSN – 2229 – 5518
114. Thinojah, T., and Sivakumar, S.S., "Water Resource Development in Jaffna Peninsula" Transactions of Institution of Engineers Sri Lanka, Northern Chapter 11/2016; Session 2015/2016:70-71.
115. Thusyhanthy.M and De Silva.C.S.. (2012). *Assessment of Groundwater Resources in Jaffna Limestone Aquifer*. Tropical Agricultural Research. 23 (2), 177-185.
116. Travels and Tours Jaffna. (2013). *E Jaffna Travel*. Available: <http://ejaffna.lk/travels/>. Last accessed 30th of Dec 2013.
117. UNDP. (2011). *Jaffna District, Northern Province of Sri Lanka*. Available: <http://www.isea.lk/dist.php?prov=1&dist=1>. Last accessed 03rd of Jan 2014.
118. V.Tyriakidis, R.K.Guganesharajah, S.K.Ouki, "Groundwater potential in the Jaffna Peninsula and impacts of climate change," International conference on Water resources development sanitation improvement, 01 August 2009.
119. Valentina, C.and Vittorio,D., 2013. Saltwater Intrusion in Coastal Aquifers:A primary case study along the Adriatic coast investigated within a probabilistic framework. *Water*, 10 May, pp. 1830-1847.

120. Victoria,R.L.,Mascre,C.,Valles,V.and Barbiero,L., 2012. Hydrochemical variability at the Upper Paraguay Basin and Pantanal wetland. *Hydrological Earth System Science*, Issue 16, pp. 2723-2737.
121. Vijakanth, V., Sivakumar, S.S., and Ratnaweera, H.C., "Water Availability Study of Groundwater in Jaffna Peninsula of Northern Sri Lanka", *International Journal of Scientific and Engineering Research* 1/2017; 8(1): pp 1563-1567, ISSN – 2229 – 5518
122. Visnuvarthanan, N., Sivakumar, S.S., 'Cultivating Productive Water in Valukai Aru Catchment in Valikamam Division of Jaffna District of Northern Sri Lanka' *International Journal of Scientific and Engineering Research* 01/2016; 7(1): pp1045-1048, ISSN – 2229 – 5518
123. Walker, K.F., 1985. A review of the ecological effects of river regulation in Australia. *Hydrobiologia* 125, 111–129.
124. Water Board of Sri Lanka (2001). *Pollution of Inland Waters*. Sri Lanka: Water Board of Sri Lanka. 1-15.
125. Weather Agency. (2013). *Jaffna Monthly Climate Average, Sri Lanka*. Available: <http://www.worldweatheronline.com/Jaffna-weather-averages/Northern/LK.aspx>. Last accessed 23rd of October 2013.
126. Whiting,G.and Chanton,J., 2001. Greenhouse carbon balance of wetlands:methane emission versus carbon sequestration. *Tellus B*, Issue 53, pp. 521-528.
127. Wijesekera,R.S. (2013). *Management and Monitoring Strategy of Groundwater in Sri Lanka*. Colombo: Water Resources Board. 1-50.

